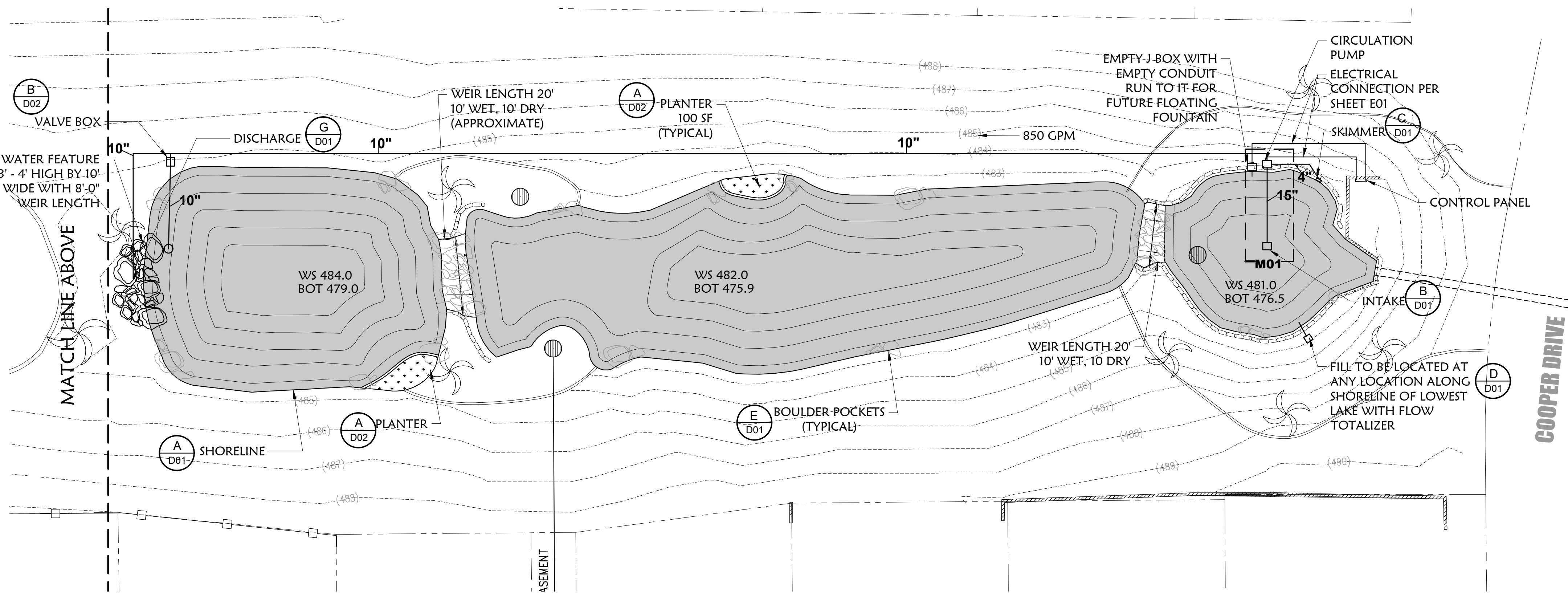
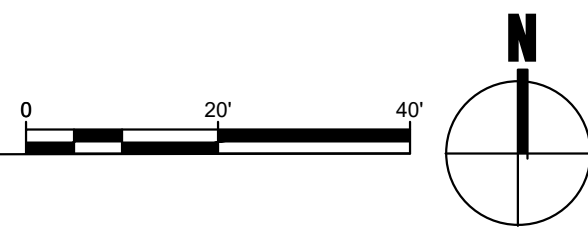
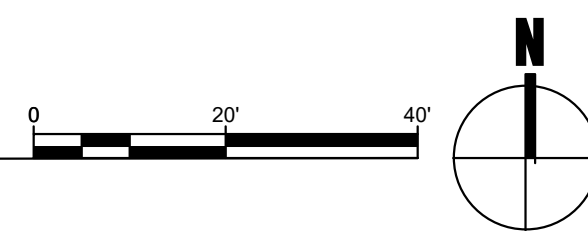


ENCHANTMENT WEST



ENCHANTMENT EAST



PROPOSED LAKE DATA TABLE

LAKE AREA	8,140 SQ FT
STREAM AREA	N/A
LAKE SHORELINE	535 FT
LAKE DEPTH	5 FT
VOLUME	300,000 GALLONS

NOTES:
SKIMMERS TO BE STRATEGICALLY PLACED TO BE MOST EFFECTIVE.



CONTRACTOR TO CREATE ACCESSIBLE ACCESS TO PUMP AND EQUIPMENT. WALL TO REMAIN.

PROPOSED LAKE DATA TABLE

LAKE AREA	10,020 SQ FT
STREAM AREA	N/A
LAKE SHORELINE	693 FT
LAKE DEPTH	5 FT
VOLUME	350,000 GALLONS

NOTES:
CONTRACTOR TO CREATE ACCESSIBLE ACCESS TO PUMP AND EQUIPMENT. WALL TO REMAIN.

KEEP ALL TREES UNLESS SPECIFICALLY NOTIFIED BY OWNER. MODIFY SHORELINE SLIGHTLY AS NEEDED TO KEEP TREES.



PROJECT

**ENCHANTMENT EAST
ENCHANTMENT WEST**

WATER FEATURE
CONSTRUCTION DOCUMENTS

INDIO CA

PROJECT STATUS

AGENCY ISSUE	XXXXXXXX
SUBMITTAL	XXXXXXXX
REVISION	XXXXXXXX
BID ISSUE	XXXXXXXX
CONST. ISSUE	XXXXXXXX
OWNER ISSUE	XXXXXXXX

DRAWN BY:

CHECKED BY:

DATE: 6-29-2022

SHEET:

**ENCHANTMENT EAST/WEST
OVERVIEW PLAN**

JOB NO. XXXXXXXX

W01

6 OF 18